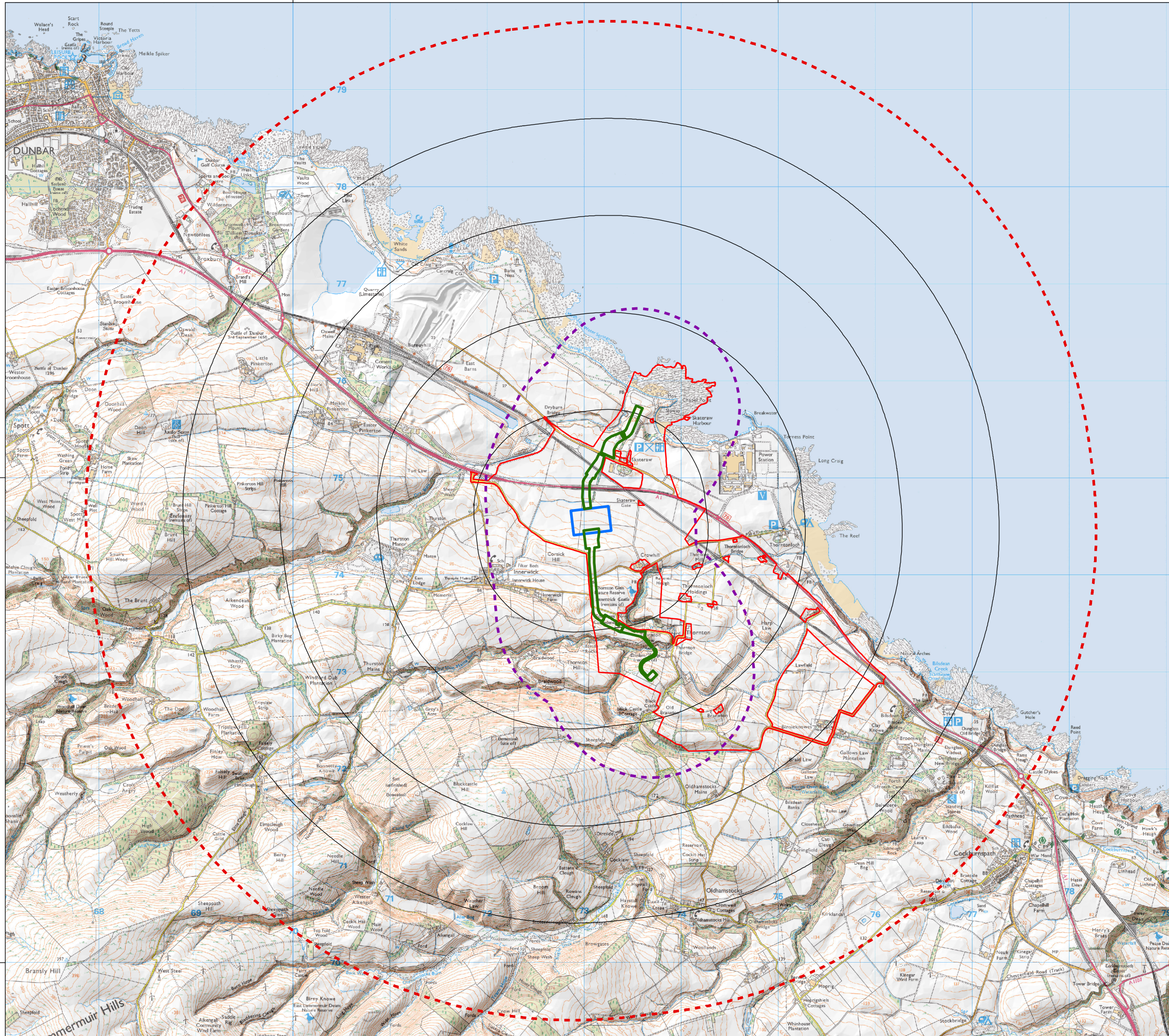


37000

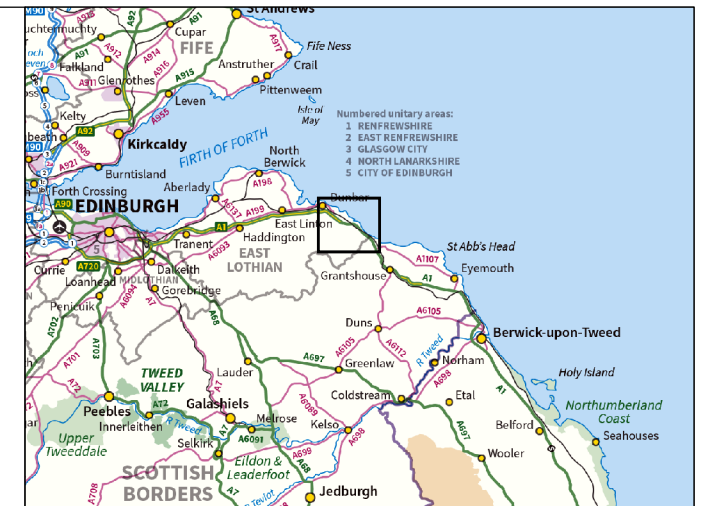
37500









67500

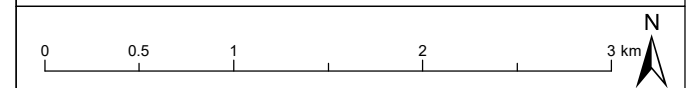
67000

File ref: P:\2019\191448\_SeaG2&3\GIS\191448\_SeaGLVIA\191448\_BB\_LVIA\_Fig6-1\_StudyArea.mxd



### Legend

-  Electricity Transmission Buildings (Indicative)
-  Site Boundary
-  Route W Cable Corridor
-  1km Radii
-  5km Radius Electricity Transmission Buildings (indicative) Study Area
-  1km Radius Cable Corridor Study Area



© Crown copyright and database rights 2023 Ordnance Survey 0100031673.

Project Name  
**BERWICK BANK WIND FARM**

Drawing Title  
**FIGURE 6.1  
SITE LOCATION AND STUDY AREA**

Rev	Date	Details	Status	Drwn	Rqst	Chkd	Appd
R1	31/01/2022	First Issue	-	SH	SC	LT	-
R2	17/08/2022	Second Issue	-	SH	SC	LT	-
R3	15/03/2023	Third Issue	-	SH	SC	LT	-
R4	-	-	-	-	-	-	-

Drawing Number  
**LF000010&11-DEV-MAP-201**

Scale	Plot Size	Datum	Projection
1:40,000	A3	OSGB36	BNG

**open**  
optimised environments  
PART OF SLR<sup>®</sup>

**sse**  
Renewables